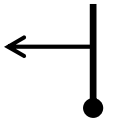

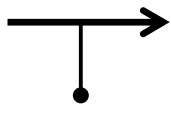
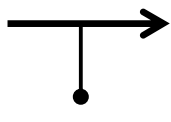
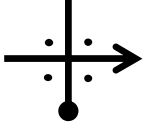
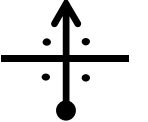
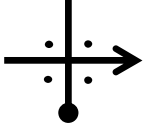
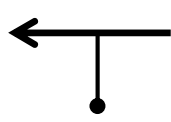
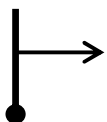
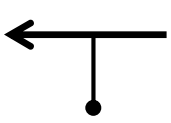
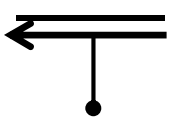


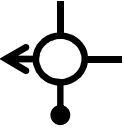

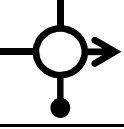
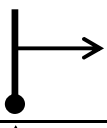
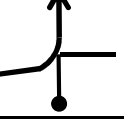
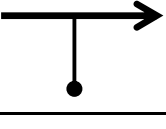
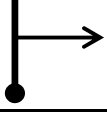
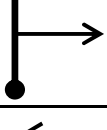
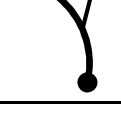
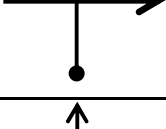


Glos. MG Owners Club Run 22nd July 2014

Starting from layby on Tewkesbury Road, Cheltenham (A4019) GL51 9SX

Contact number 07806096535				
Optional "Eye Spy" - spot the Court and Manor buildings. Sorry, no prizes.				
Junction	Miles this Stage	Total Miles	Junction Layout	Comments
Start	0.0	0.0	Zero Mileometer	as you exit left out of the layby.
1	1.0	1.0		Left turn Signpost - Boddington
2	0.7	1.7		Right turn Signpost - Barrow
3	1.5	3.2		T junction - turn right No signpost
4	0.9	4.1		T junction - turn right Signpost - Gloucester B4634, Churchdown
5	0.5	4.6		Right turn at traffic lights Signpost - Gloucester, Innesworth, Churchdown, B4063
6	0.5	5.1		Straight on at traffic lights
7	0.2	5.3		Right turn at traffic lights Signpost - Down Hatherley
8	1.9	7.2		T junction - turn left Signpost - Gloucester A38
9	0.3	7.5		Right turn Signpost - Sandhurst
10	2.0	9.5		T junction - turn left Signpost - Gloucester, Reclamation Centre
11	2.2	11.7		T junction - turn left Left turn only



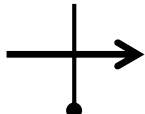
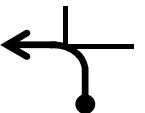
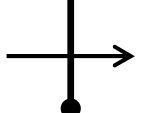
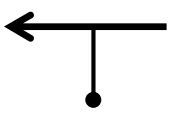
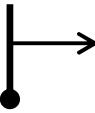
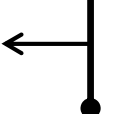
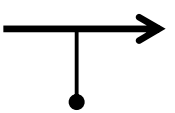

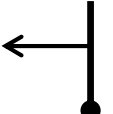
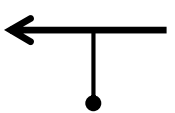
Glos. MG Owners Club Run 22nd July 2014

Starting from layby on Tewkesbury Road, Cheltenham (A4019) GL51 9SX

Contact number 07806096535				
Optional "Eye Spy" - spot the Court and Manor buildings. Sorry, no prizes.				
Junction	Miles this Stage	Total Miles	Junction Layout	Comments
12	0.1	11.8		Roundabout - 1st exit Signpost - Tewkesbury A38, Longford
13	0.4	12.2		Roundabout - 1st exit Signpost - Ross A40, Chepstow (A48), Ledbury (A417)
14	1.3	13.5		Roundabout - 3rd exit Signpost - M50, Ledbury A417, Hartpury, Maisemore
15	1.2	14.7		Right turn onto Church Road Signpost - Church, Village Hall, Business Centre Maisemore Apiaries
16	0.5	15.2		Cross roads - straight over Signpost - Hartpury, Maisemore Apiaries
17	2.1	17.3		T junction - turn right Signpost - Ledbury A417
18	65 yds	17.3		Right turn onto Broad Street Signpost -Ashleworth
19	1.0	18.3		Right turn Signpost -Ashleworth Quay, Hasfield, Tirley, Hawbridge
20	0.2	18.5		Follow road left Signpost - Hasfield
21	0.5	19.0		T junction - turn right Signpost is broken - should show Hasfield, Tirley
22	2.2	21.2		Cross roads - straight over Signpost - Chaceley, Forthampton
23	0.6	21.8		Follow road right Signpost - Chaceley, Tewkesbury

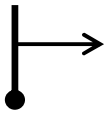
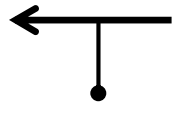
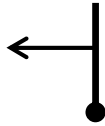
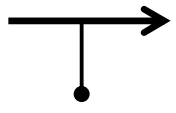
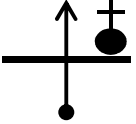
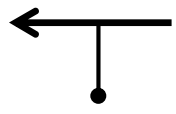

Glos. MG Owners Club Run 22nd July 2014

Starting from layby on Tewkesbury Road, Cheltenham (A4019) GL51 9SX

Contact number 07806096535				
Optional "Eye Spy" - spot the Court and Manor buildings. Sorry, no prizes.				
Junction	Miles this Stage	Total Miles	Junction Layout	Comments
24	1.3	23.1		Right turn Signpost - Chaceley Stock
25	0.2	23.3		Left turn No signpost
26	0.2	23.5		Cross roads -turn right Signpost - Forthampton, Tewkesbury
27	0.7	24.2		Follow road left Signpost Forthampton, Tewkesbury
28	0.9	25.1		Cross roads -turn right Signpost - Tewkesbury
29	0.5	25.6		T junction - turn left Signpost - Ledbury, Hereford
30	0.1	25.7		Right turn onto Green Street Signpost - Busley Green, The Rampings, Bredon School
31	0.2	25.9		Left turn onto The Rampings Signpost - The Rampings
32	1.7	27.6		T junction - turn right Signpost - Longdon, Upton upon Severn
33	0.4	28.0		Left turn Signpost - Birtsmorton, Birts Street
34	2.5	30.5		Left turn Signpost - Birtsmorton Court & Church
35	0.7	31.2		T junction - turn left onto main road

Glos. MG Owners Club Run 22nd July 2014

Starting from layby on Tewkesbury Road, Cheltenham (A4019) GL51 9SX

Contact number 07806096535				
Optional "Eye Spy" - spot the Court and Manor buildings. Sorry, no prizes.				
Junction	Miles this Stage	Total Miles	Junction Layout	Comments
36	35 yds	31.2		Right turn onto Chadd's Lane Signpost - Berrow Church
37	0.8	32.0		T junction - turn left Signpost - Berrow Church, Pendock
38	0.5	32.5		Left turn onto Netherley Lane Signpost - Pendock, Gloucester
39	0.9	33.4		T junction - turn right Signpost - Pendock, Gloucester
40	0.4	33.8		Cross roads - straight over
41	1.5	35.3		T junction - turn left onto A417 Signpost - Gloucester A417, Redmarley, Newent
42	0.4	35.7		Left turn into Pub Car Park. Dinner time!